

Lecture 02. Introduction to Remote Sensing

- ❑ Concept and Picture of Remote Sensing
- ❑ Content of Remote Sensing
- ❑ Classification of Remote Sensing
- ❑ Passive Remote Sensing
- ❑ Active Remote Sensing
- ❑ Comparison of Remote Sensing
- ❑ Summary

Concept of Remote Sensing

- ❑ Remote Sensing is the science and technology of obtaining information about an object without having the sensor in direct physical-contact with the object.
- ❑ Remote sensing is opposite to *in situ* methods that obtain information locally.

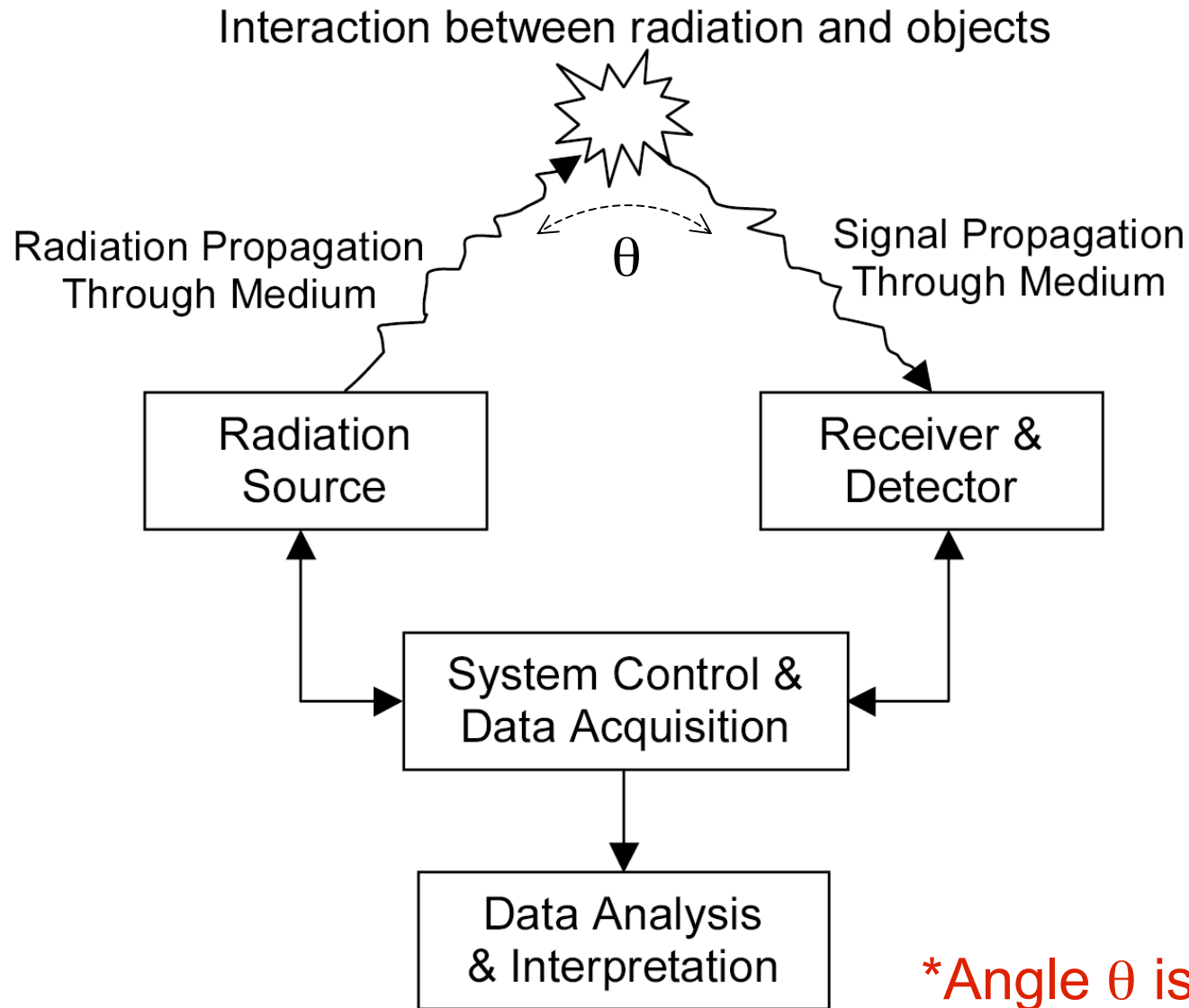
Concept of Remote Sensing

- ❑ The **Nature of Remote Sensing** is one kind of measurements.
- ❑ **Measurements** are to obtain or acquire information of an object using experimental methods.
- ❑ There must be some **interaction** between the object and the instruments in order to acquire the information of the object.
- ❑ The interaction can be **direct (local) or remote**.

Concept of Remote Sensing

- ❑ Without direct physical contact between the sensor and the object, some **remote interaction** must be introduced to carry away the object information so that the information can be acquired by the sensor remotely.
- ❑ The **interaction between radiation and the object** is the most common interaction used in modern remote sensing.
- ❑ The radiation includes **electromagnetic radiation and acoustic waves**.

Picture of Remote Sensing System

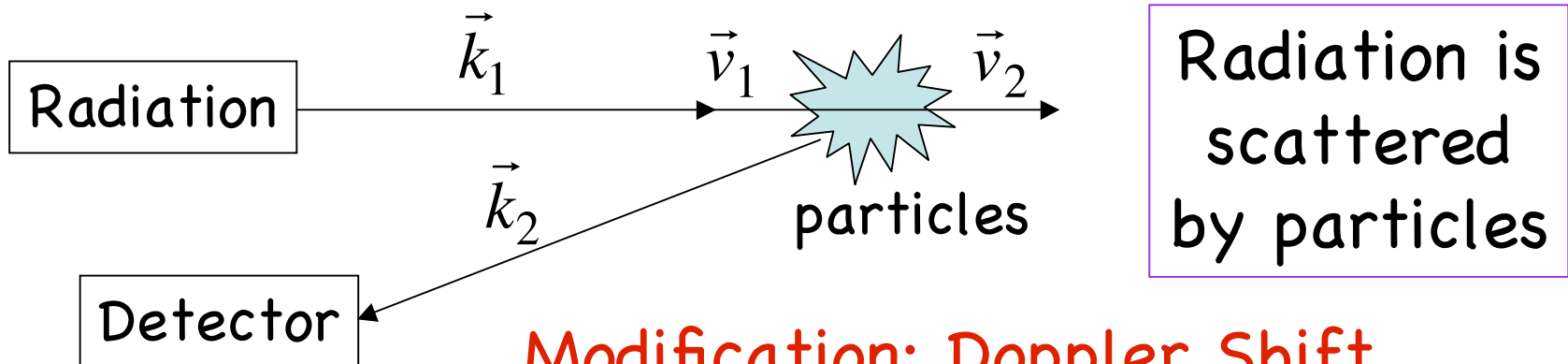


*Angle θ is arbitrary

Concept of Remote Sensing

□ During the interaction, **radiation properties are modified by the object**, therefore, containing the information of the object. Through recording and analyzing the modifications of the radiation, the object information can be retrieved.

An example: the wind measurements



Modification: Doppler Shift

$$\Delta\omega = \omega_2 - \omega_1 = -(\vec{k}_1 \cdot \vec{v}_1 - \vec{k}_2 \cdot \vec{v}_2)$$

Content of Remote Sensing

❑ Remote Sensing contains many aspects, not only the instrumentation and data acquisition, but also the data processing, analysis, and interpretation.

1. Physical Science and Technology Development:

physical interaction and principle study,
instrument design, development, & test/calibration

2. Observational campaigns and missions:

system deployment, data collection,

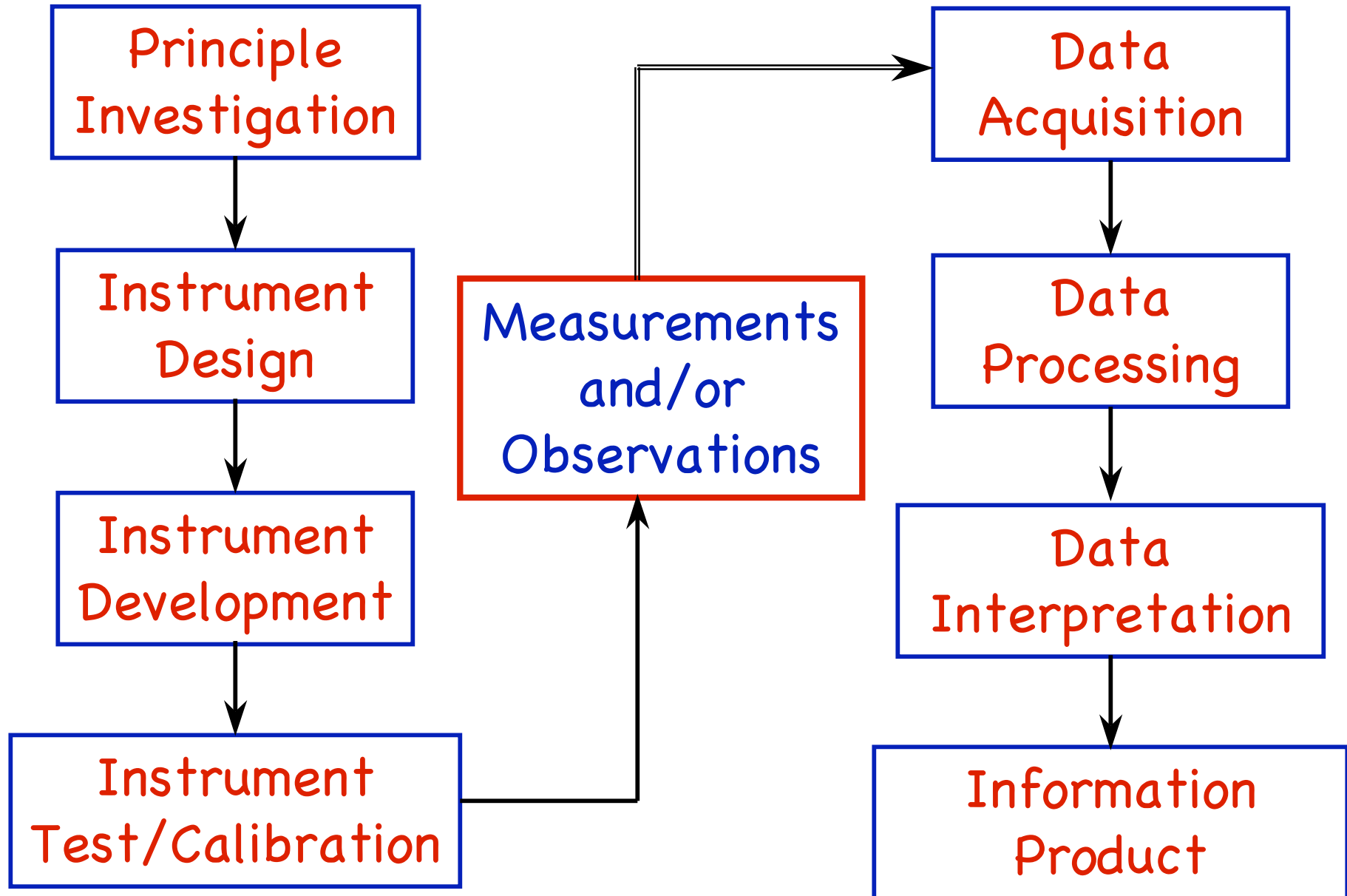
3. Data/signal Processing:

data processing, information retrieval, error analysis

4. GeoScience Study:

data analysis and interpretation.

Content of Remote Sensing



Remote Sensing Applications

- ☐ Atmospheric Research
- ☐ Environmental Research and Industry
- ☐ Space Research and Industry
- ☐ Solid-Earth Research and Industry
- ☐ Ocean Research and Industry
- ☐ Space Exploration
- ☐ Astronomy Exploration
- ☐ Industry, Defense, Military
- ☐ and many more ...

Advantages of Remote Sensing

- ❑ Reaching inaccessible/difficult regions to make reliable measurements
- ❑ Avoiding hazardous to reach regions
- ❑ Fast and inexpensive probing of large volumes
- ❑ Minimal disturbance of measured processes
- ❑ ...

Classification of Remote Sensing

❑ **Passive Remote Sensing:** no self-generated radiation is used in the sensing, but using naturally occurring radiation, such as sunlight or nightglow emission.

❑ **Active Remote Sensing:** self-generated radiation sources are used, such as laser light, radio- and micro-wave, acoustic wave.

Depending on whether a human-generated radiation source is used in the sensing process

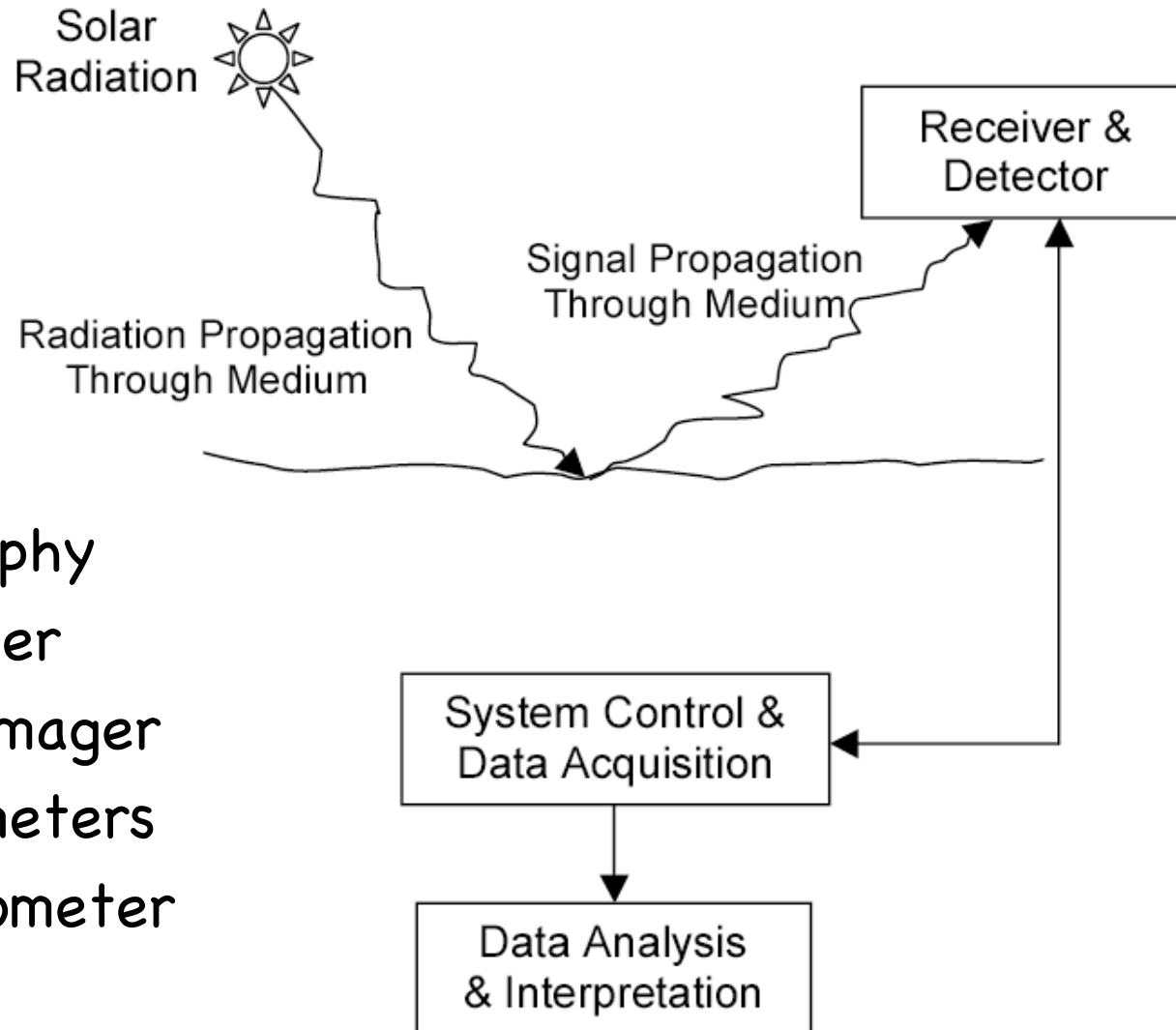
Classification of Remote Sensing

- ❑ **Optical Remote Sensing:** probing and detecting in optical frequency range
- ❑ **Radio Remote Sensing:** probing and detecting in radio and microwave frequency
- ❑ **Acoustic Remote Sensing:** probing and detecting in acoustic frequency range

All include passive and active remote sensing


Depending on the frequency of radiation used in the probing and detection

Passive Remote Sensing (Scattering/Reflection)

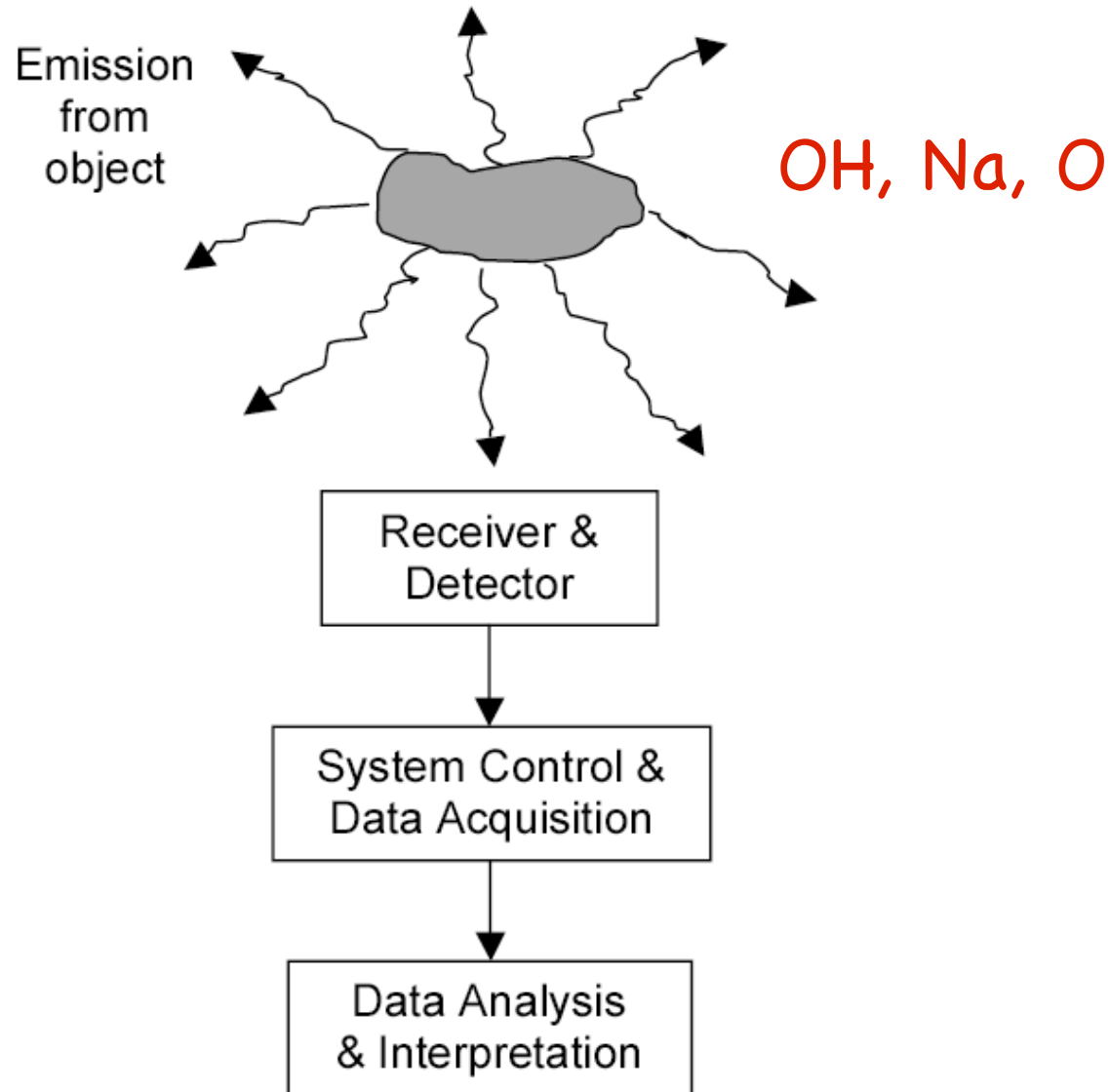


- ☐ Photography
- ☐ Radiometer
- ☐ All-sky-imager
- ☐ Spectrometers
- ☐ Interferometer
- ☐ ...

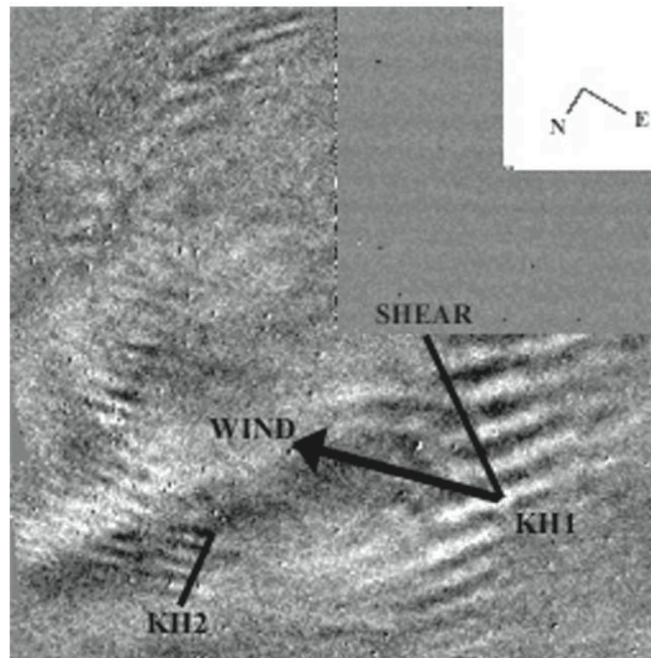
Example: Space Imaging (Scattering)



Passive Remote Sensing (Emission)

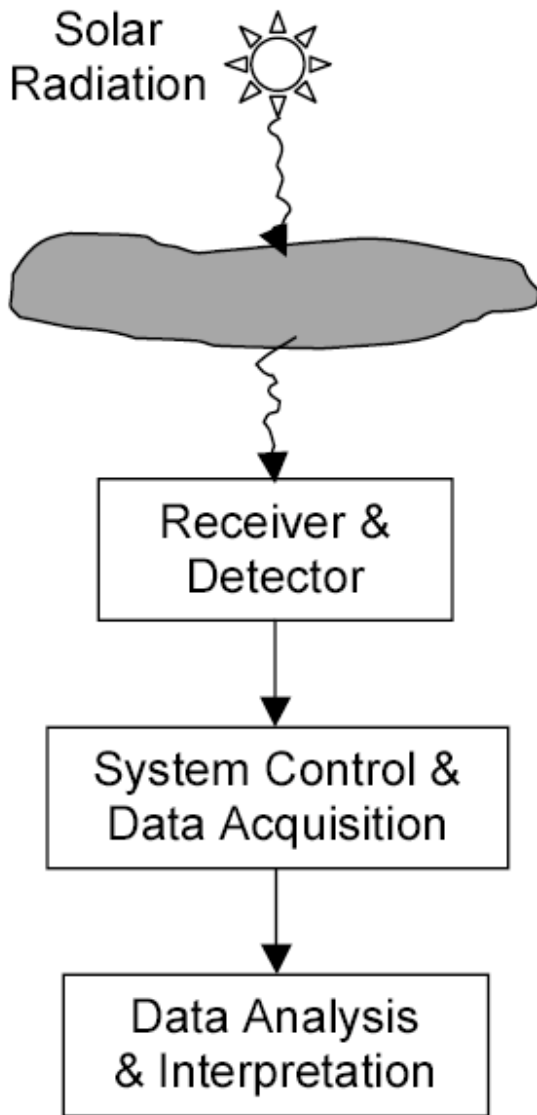


Example: All-Sky-Camera (Emission)



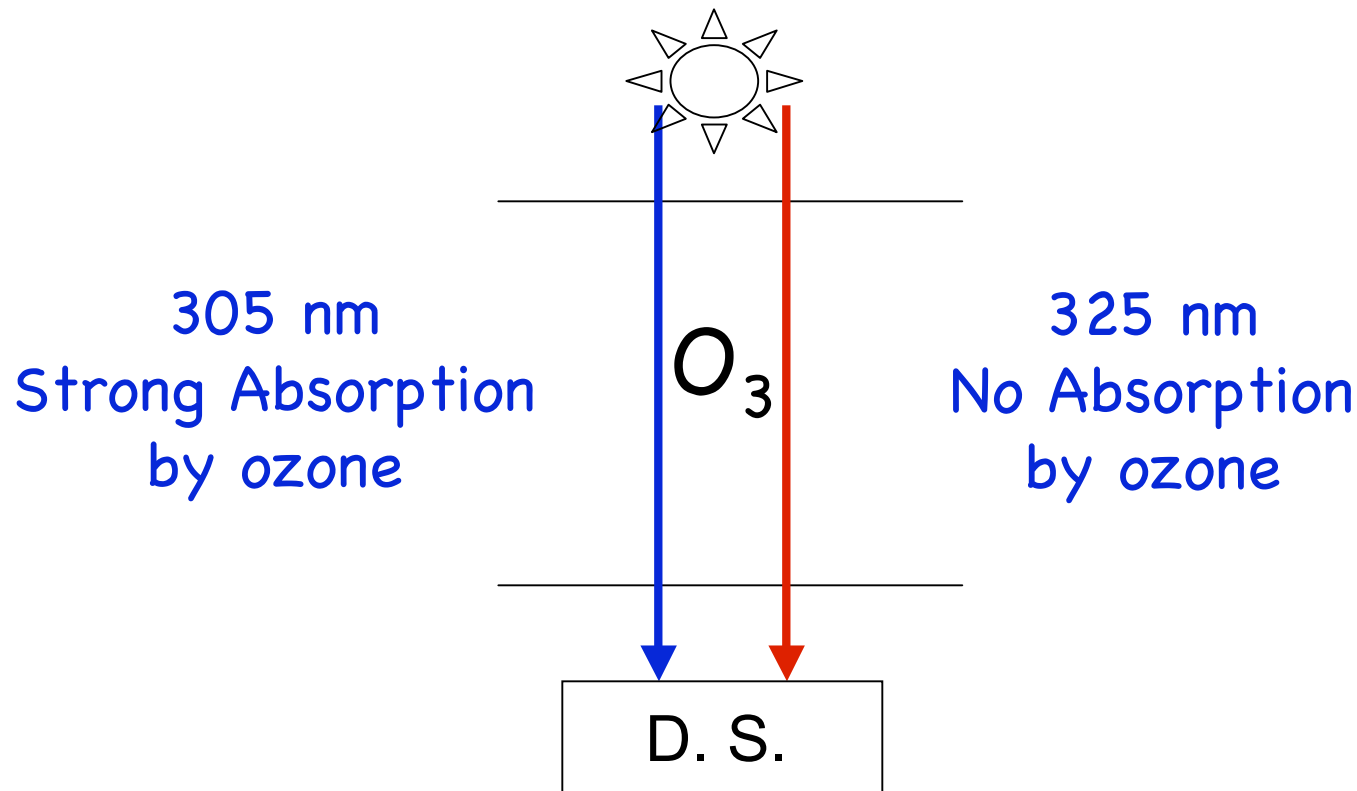
Emissions from
OH, Na, O, etc

Passive Remote Sensing (Extinction)



NOAA Dobson Spectrometer
to measure ozone
from the ground

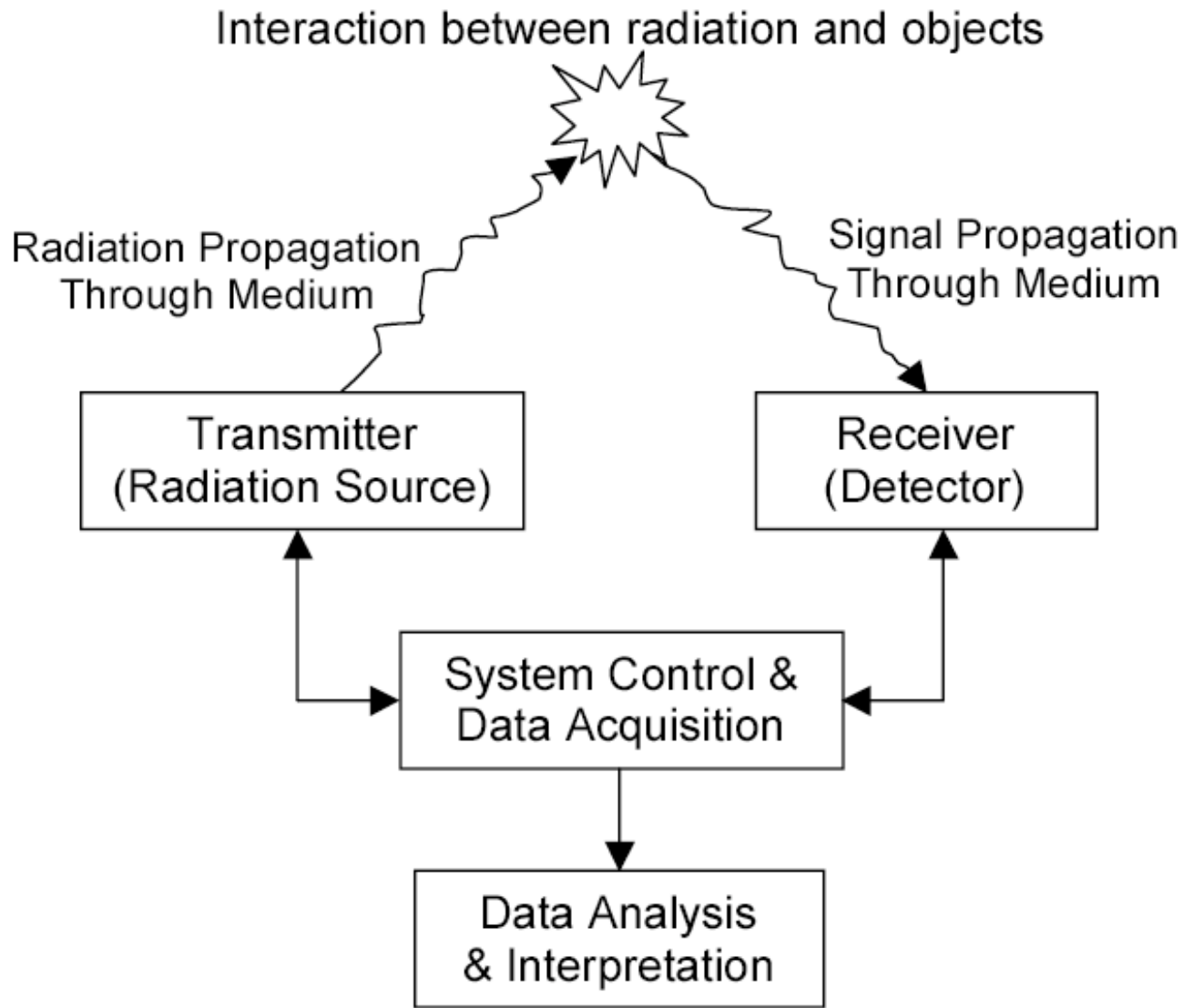
Example: Dobson Spectro. (Extinction)



$$R = \frac{I_{325} - I_{305}}{I_{305}} \propto N_{O_3}$$

The ratio between the two light intensity is a measure of the total amount of ozone in the light path from the sun to the observing D.S.

Active Remote Sensing



Active Remote Sensing

From Biological Sonar

To SODAR, RADAR, LIDAR

SODAR: Sound Detection And Ranging

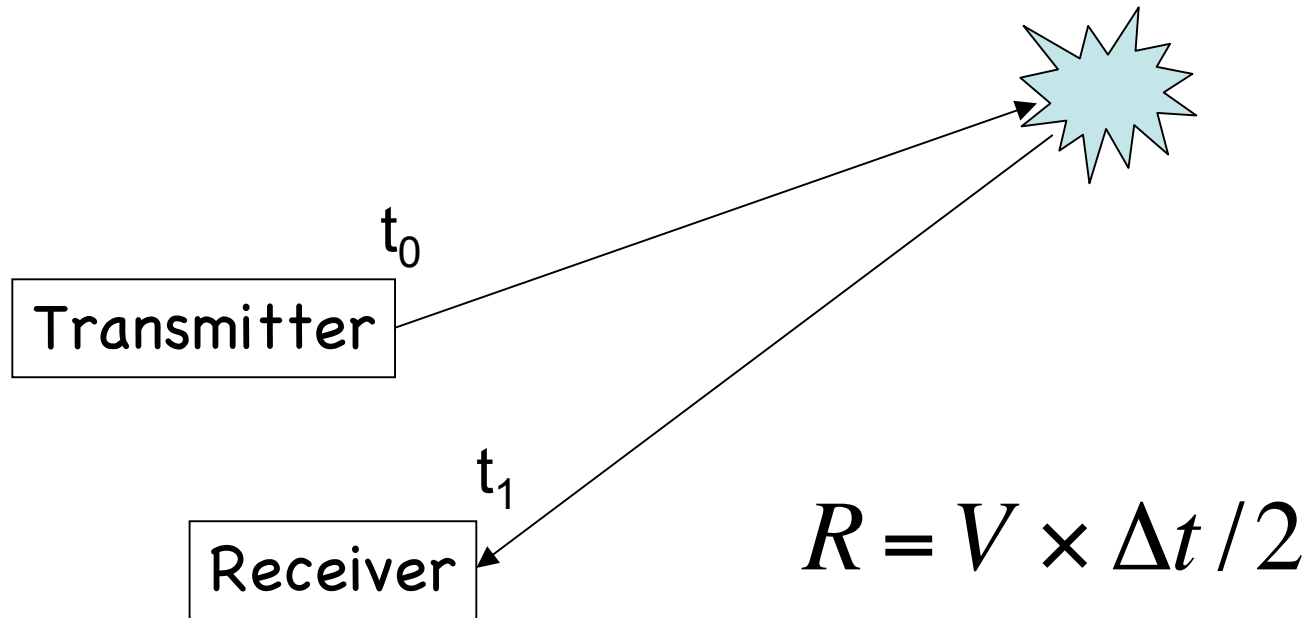
RADAR: Radiowave Detection And Ranging

LIDAR: Light Detection And Ranging

Based on the Same Principle

Radiation is transmitted into environment,
backscattered by the objects, and then
detected and analyzed by receivers.

How does sodar, radar & lidar work?



Where $\Delta t = t_1 - t_0$, i.e., the time of flight

For radar and lidar, $V = c$, i.e., the light speed

For sodar, $V =$ the sound speed

SODAR (Sound Detection and Ranging)



Desert Research Institute Doppler SODAR

<http://www.dri.edu/Projects/Radar/SODAR/>

SODAR (Sound Detection and Ranging)



Atmospheric Research LTD SODAR at Airfield

<http://www.a-research.com.au/sodar.html>

Three directions are measured with the SODAR so that the 3 components (u , v , w) of wind field can be derived

SODAR

- ❑ Sound wave or acoustic wave is used in the sensing. This is real mechanical sound wave, i.e., longitudinal wave, produced by compressing the atmosphere medium. It is not electromagnetic wave at the sound frequency.
- ❑ The speed used is the speed of sound (340 m/s).
- ❑ SODAR works better in the air with more moisture, rather than the dry air. Usually, it goes up to several hundred meters.

SODAR & SONAR

- ❑ SONAR is **Sound Navigation Ranging**, used under water, for the **ocean** detection, like submarine.
- ❑ SODAR is usually referred to the sound detection and ranging **in the atmosphere**. We use it for general description of SODAR and SONAR.
- ❑ SONAR works better under water.

RADAR (Radiowave Detection and Ranging)

- ❑ Electromagnetic waves in the radio frequency and microwave frequency range are used in the sensing.
- ❑ The speed used is the light speed (3×10^8 m/s).




Recommend --

ASEN5245. Radar and Remote Sensing
Taught by Prof. Jeff Thayer or Prof. Scott Palo

NEXRAD Weather Radar System




South Pole Meteor Scatter Radar



Arecibo Incoherent Scatter Radar



Millstone Incoherent Scatter Radar




Jicamarca Incoherent Scatter Radar



Sondrestrom Incoherent Scatter Radar

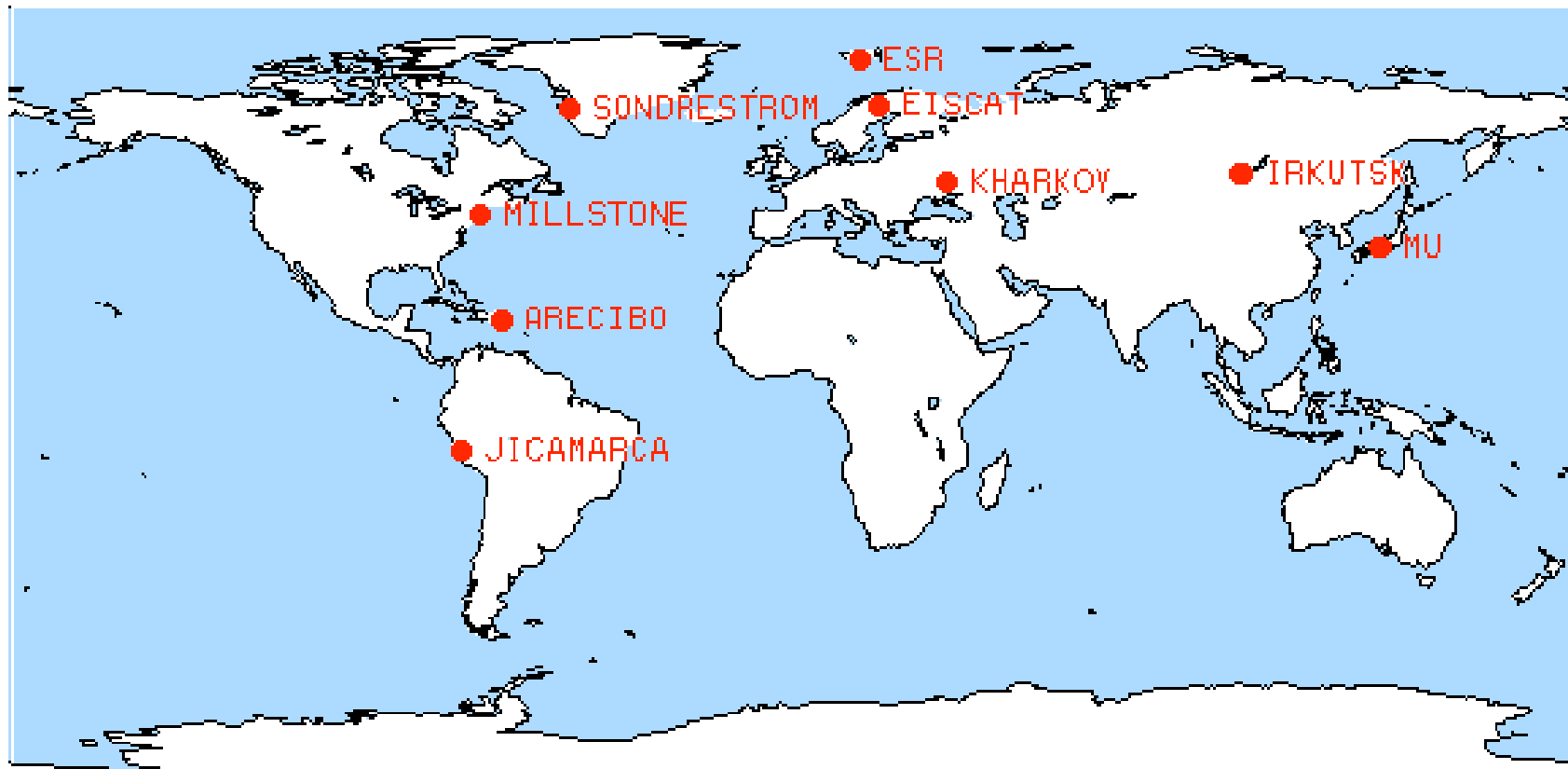


AMISR - Advanced Modular Incoherent Scatter Radar



Resolute Bay, Canada and Poker Flat, Alaska

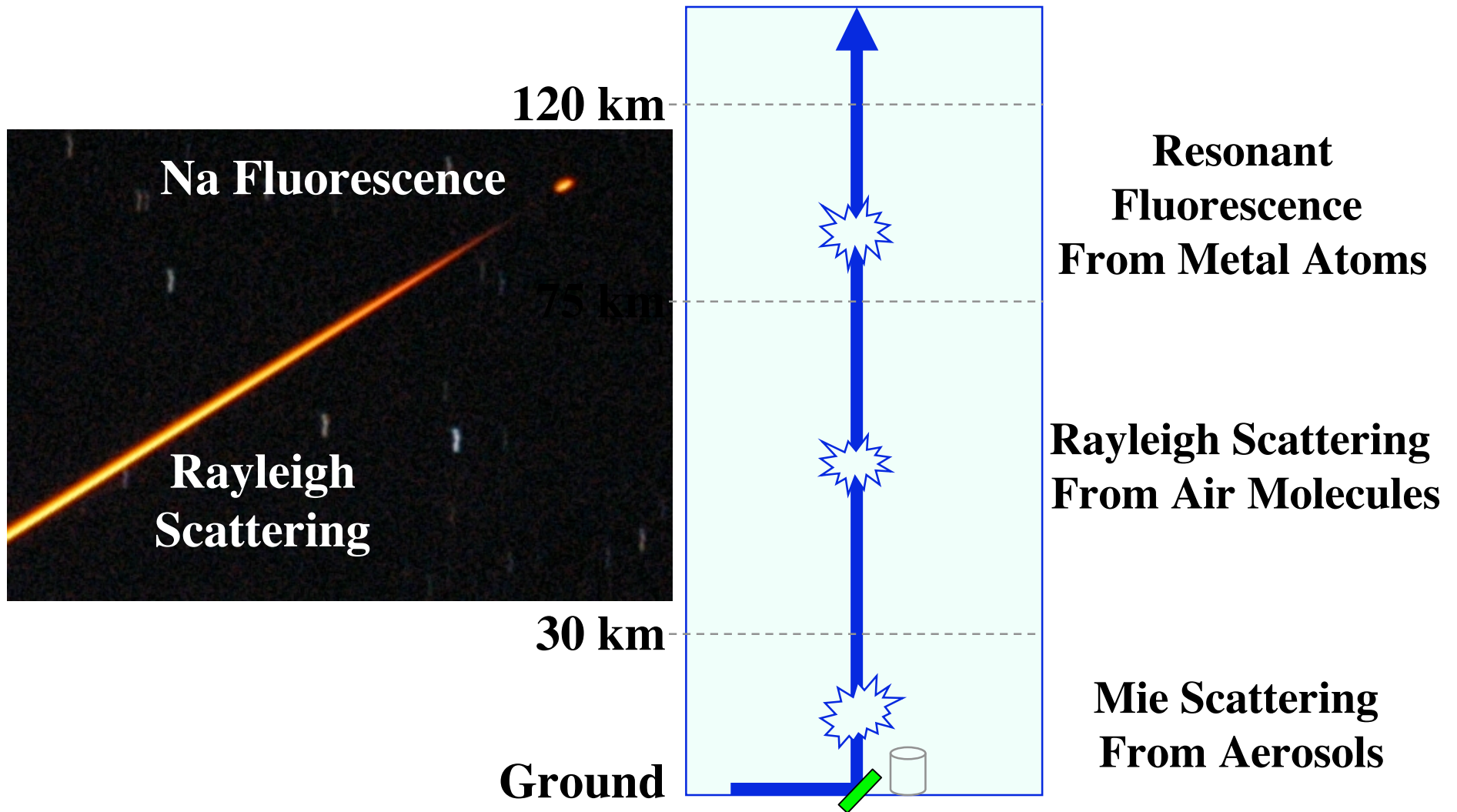
Incoherent Scatter RADAR Map



LIDAR (Light Detection and Ranging)

- ❑ Electromagnetic waves in the optical frequency range are used in the sensing.
- ❑ More commonly, we say light, especially laser light, is used in the sensing.
- ❑ The speed used is the light speed (3×10^8 m/s).

Light Detection And Ranging (LIDAR)



Range Determined From Time-of-Flight: $R = c \cdot \Delta t / 2$

Hardware of SODAR, RADAR, LIDAR

	SODAR	RADAR	LIDAR
Transmitter	Electric-acoustic converter	Electronic circuit + Antenna	Laser
Receiver	Headphone	Antenna	Optical telescope + Photo detector
Transmitted Energy	Acoustic Energy	Electromagnetic Waves	Light

Comparison of Remote Sensing

	Passive			Active	
	Scattering	Emission	Extinction	Scattering	Extinction
Optical	Aerial / Space Photography UARS satellite AIM/CIPS	Airglow Imager Bomem Spectrometer Fabry-Perot Interferometer TIMED/SABER	Dobson Spectrometer UARS/HALOE Occultation AIM/SOFIE	LIDAR	DIAL
Radio		Passive Radiometer	Passive Radiometer	RADAR	GPS Radio Occultation
Sound			Seimograph	SODAR	

Advantages of Active Remote Sensing

- ❑ independence of natural radiation sources and time of day;
- ❑ reduced sensitivity to background light;
- ❑ high intensity of stimulating signal;
- ❑ control of stimulating signal;
- ❑ knowledge of stimulating signal;
- ❑ capable of line integral, line average, line profile, 2-D coverage, 3-D coverage, 3-D spectrum – all as a function of time
- ❑ ...

Summary

- ❑ Remote Sensing concept & picture
- ❑ Nature of remote sensing & measurements
- ❑ Classifications of remote sensing
- ❑ Passive Remote Sensing
- ❑ Active remote sensing
- ❑ Comparison of Remote Sensing

Reference Reading Materials

IntroRemoteSensing.pdf and IntroLidar.pdf (at website)
Chapter 1 of "Laser Remote Sensing" textbook
Searchlight.pdf (at the class website)